

MIDDLE (DUAL) SCENARIO

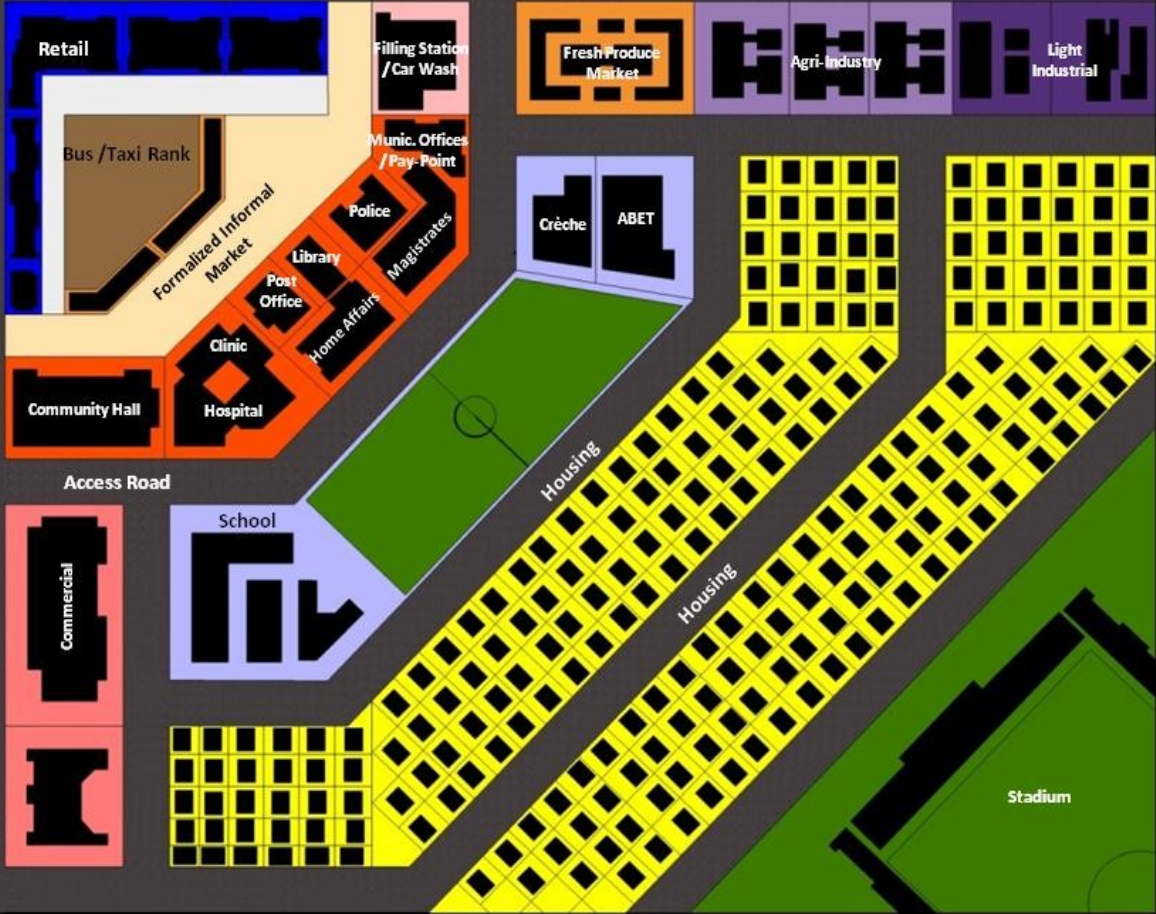


Multi Purpose / Thusong Centre

SHORT-TERM

Local Road

MEDIUM-TERM



LONG-TERM

AGRIVILLAGE LAYOUT

AMAJUBA DISTRICT MUNICIPALITY

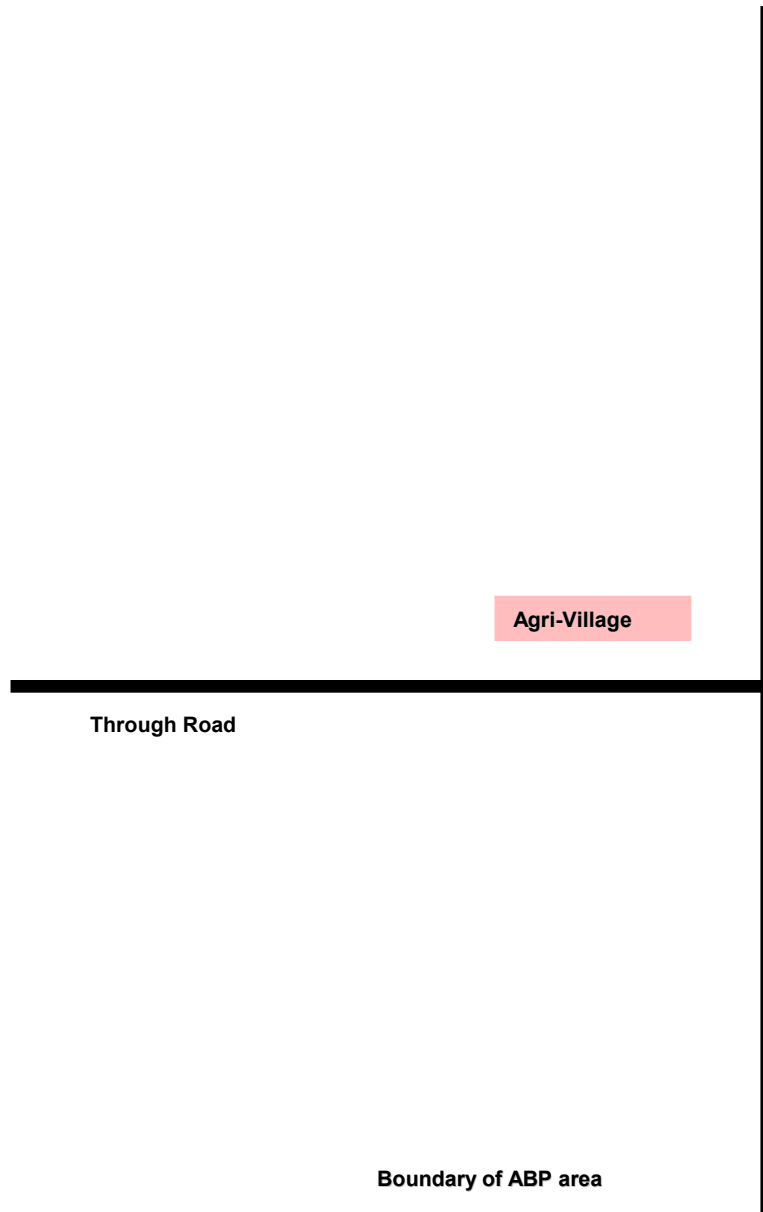
Note:

*Small farms have title deeds as do persons living in communal areas. Small farms have title deeds as do persons living in village as do persons living in village via a process of land tenure reform and the introduction of LUMS.

Small farms have title deeds as do persons living in village via a process of land tenure reform and the introduction of LUMS.

•Communal grazing limited to Agri-Village. Controlled grazing system / stocking rate as with commercial system.

•Physical Extent of Area Based Planning (ABP) areas to be clearly delineated via physical and jurisdictional structures.



Agri-Village

Through Road

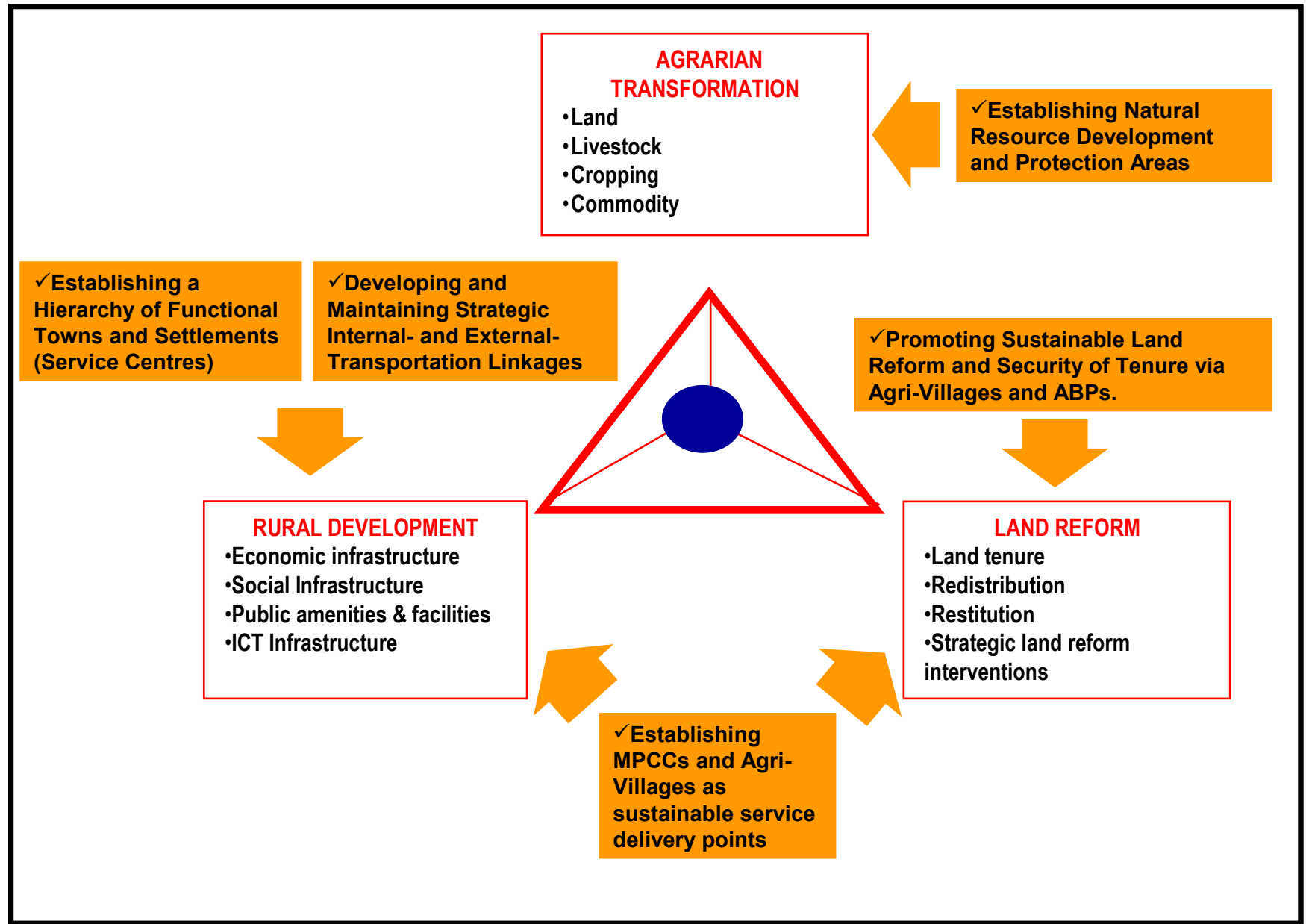
Boundary of ABP area

MAP 004



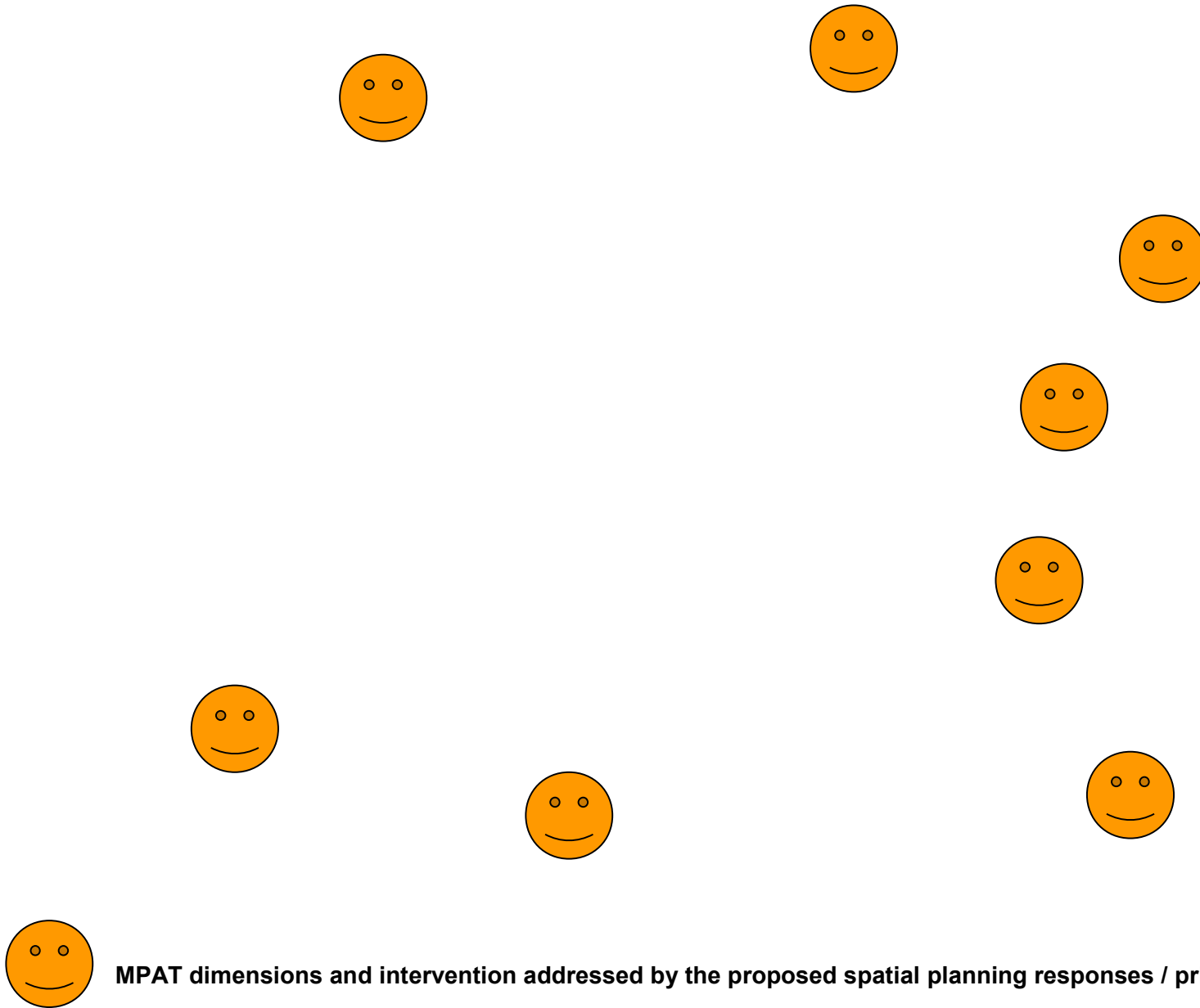
**IBHONGO
CONSORTIUM**

Tel: 031 261 6225
Fax: 031 261 6229
E-mail: ibhongo@telkoms
Post Net Suite 279, Private Bag X10 M



✓ Proposed practical (macro) spatial planning responses / principles for municipalities

Source: Based on the Comprehensive Rural Development Programme (CRDP, 2009).



Source: Based on the organisational diagram of the MPAT's components and subcomponents (IFAD, 2010).